






















-  Road
-  Major Road
-  Electoral Area Boundary


**CRD Service Delivery Areas**

-  Electric Power Supply
-  Sewer and Source Control
-  Water Service Area
-  Pender Island Fire Protection Service Area
-  Saturna Island Fire Protection Service Area
-  South Galiano Island Fire Protection Service Area
-  Regional Park
-  Community Park
-  First Nation Reserves


**CRD Service Locations**


-  Animal Care
-  Beach Access
-  Building Inspection
-  Bylaw Enforcement
-  Bus Yard
-  CRD Housing
-  Emergency Program Facility
-  Fire Hall
-  Library
-  Museum
-  Recreation Centre
-  Septage Facility
-  Small Craft Harbour
-  Solid Waste Transfer Station
-  Swimming Pool
-  Theatre

**CAPITAL REGIONAL DISTRICT**  
**Mayne Island**  
**Service Delivery Areas**

  
Making a difference...together

1:30,000

 Metres



Projection: Universal Transverse Mercator, Zone 10, North, North American Datum 1983.

**DISCLAIMER**  
**Important** This map is for general information purposes only. The Capital Regional District (CRD) makes no representations or warranties regarding the accuracy or completeness of this map or the suitability of the map for any purpose. **This map is not for navigation.** The CRD **will not be liable** for any damage, loss or injury resulting from the use of the map or information on the map and the map may be changed by the CRD at any time.

September 2010 | ServiceDeliveryArea\_Galiano.mxd | gis@crd.bc.ca