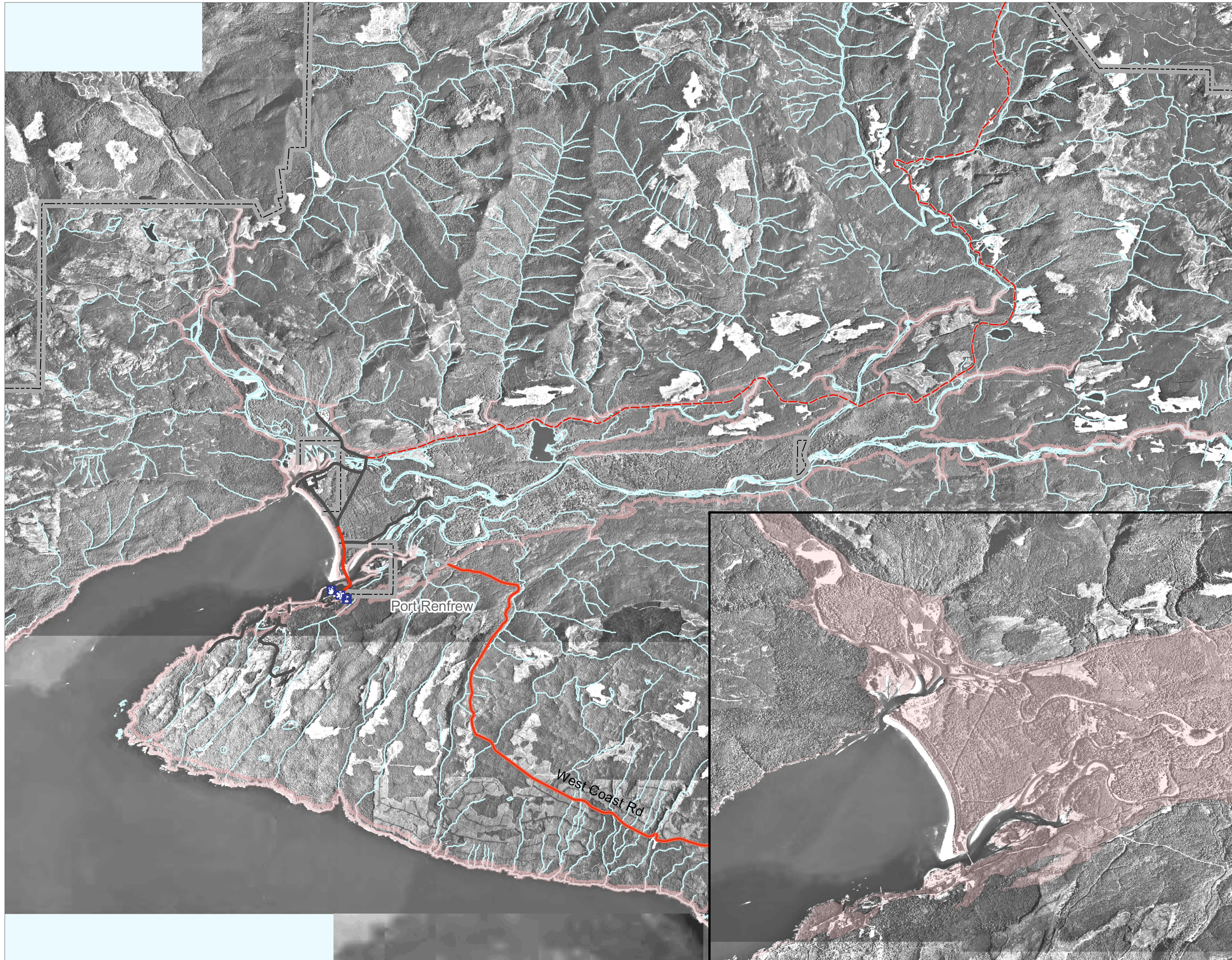


CAPITAL REGIONAL DISTRICT

Port Renfrew Tsunami Inundation

Scale 1 : 23000

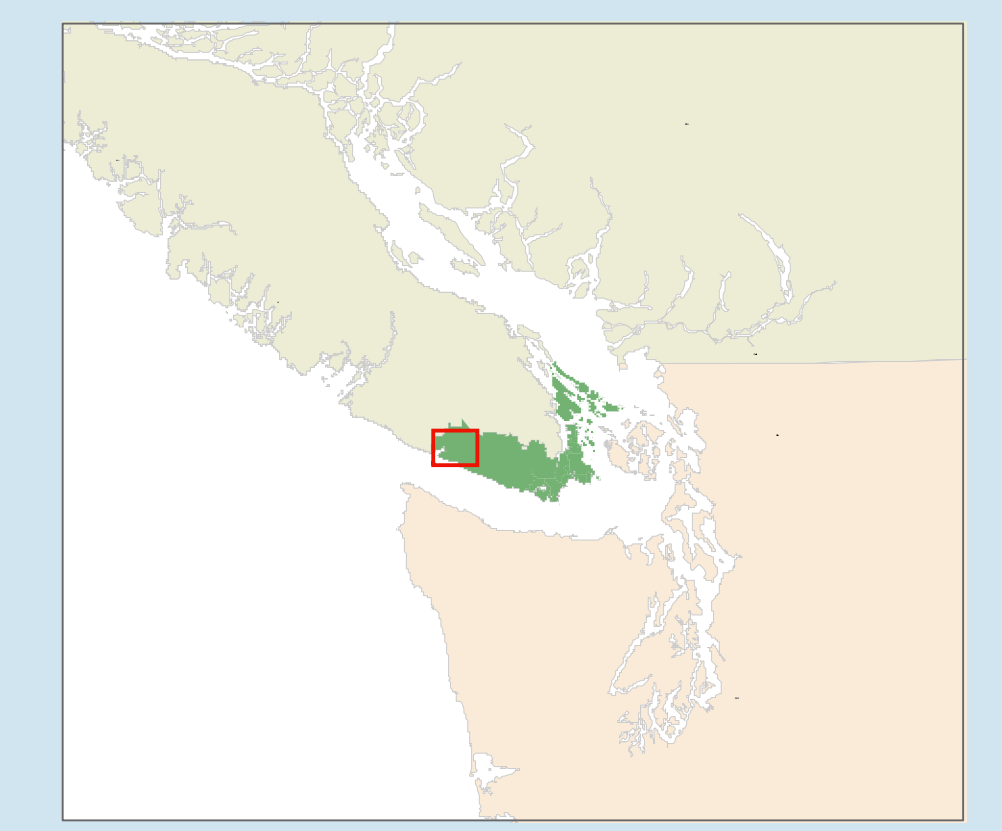
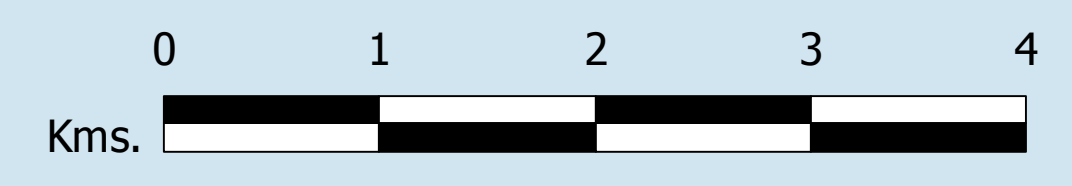
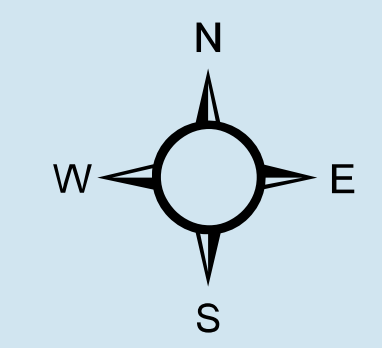


Legend	
Roads	Ferry
Highway	Fire Station
Collector Road	Golf Course
Local Road	Hospital
Resource Road	Police Station
Restricted Access	University / College
0 to 20 m elevation zone	School
Airport	Bus Station
Ambulance	
Civic Sites	
Coast Guard	

Data is displayed in Universal Transverse Mercator (UTM) Zone 10, North American Datum (NAD) 83.

Please visit us on-line for more information - <http://www.crd.bc.ca>

The data represented on this map has been provided to the Capital Regional District (CRD) under mutual agreement with several agencies and contractors. The CRD cannot be held responsible for inaccuracies or errors. Any users of this map series accept full liability for loss or damage.



Last Updated - July 1, 2006