












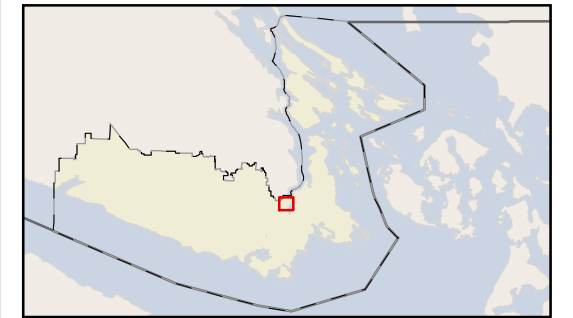
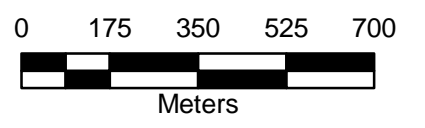


Malahat Fire Protection Service Area

1:15,000

-  Fire Protection Service Area
-  CRD Boundary
-  Lot Boundaries
-  Highway
-  Major Roads
-  Roads
-  Other Roads
-  Federal Park
-  Provincial Park
-  Regional Park
-  Community & Municipal Parks
-  Protected Area
-  Provincial Ecoreserve



Data is displayed in Universal Transverse Mercator Zone 10, North American Datum 1983.
Please visit us on-line for more information - <http://www.crd.bc.ca/maps>
The data represented on this map has been provided to the Capital Regional District (CRD) under mutual agreement with several agencies and contractors. The CRD cannot be held responsible for inaccuracies or errors. Any users of this map series accept full liability for loss or damage.



Prepared By
Victoria, BC, Canada Last Updated - May 7, 2007

