








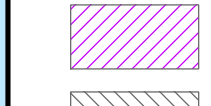

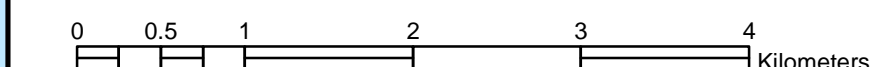


CRD Gulf Islands

-  Municipal Boundaries
-  Major Roads
-  Roads
-  Water Features
-  Fire Protection Service Areas
-  Federal Park
-  Provincial Park
-  Provincial Ecoreserve
-  Regional Park

- Property Class**
-  Class 3 - Unmanaged Forest
 -  Class 7 - Managed Forest

1:45,000

 Projection: Universal Transverse Mercator Zone 10
 North North American Datum 1983

DRAFT

